

ORDINANCE NO. 619

AN ORDINANCE OF THE BOROUGH OF FLEETWOOD, BERKS COUNTY, PENNSYLVANIA, ESTABLISHING REGULATIONS REGARDING VEHICLES AND TRAFFIC WITHIN THE BOROUGH OF FLEETWOOD, AS FOLLOWS: (1) GENERAL PARKING, INCLUDING: DEFINITIONS, RULES AND REGULATIONS, PARKING PROHIBITED AT ALL TIMES IN CERTAIN AREAS, PARKING LIMITED AT CERTAIN TIMES IN CERTAIN AREAS, PARKING PROHIBITED AT CERTAIN TIMES IN CERTAIN AREAS, PARKING SPACES, HANDICAPPED PARKING, OVERNIGHT PARKING PROHIBITED AT CERTAIN LOCATIONS, AUTHORITY OF POLICE AND PENALTIES FOR VIOLATION; (2) STOP INTERSECTIONS; (3) TRUCKS INCLUDING: DEFINITIONS AND TRUCK RESTRICTIONS; (4) ONE WAY STREETS; (5) SNOW EMERGENCIES, INCLUDING: SPECIAL DEFINITIONS, DESIGNATION OF PRIMARY AND SECONDARY SNOW EMERGENCY ROUTES, PARKING ON PRIMARY SNOW EMERGENCY ROUTES, PARKING ON SECONDARY SNOW EMERGENCY ROUTES, PARKING ON COMMON STREETS, CONDITION OF MOTOR VEHICLES OPERATED ON SNOW EMERGENCY ROUTES, REMOVAL, IMPOUNDING AND RETURNING OF VEHICLES, STALLED VEHICLES, DECLARATION OF SNOW EMERGENCY, TERMINATION OF PARKING PROHIBITIONS OR RESTRICTIONS, SIGNS, BARRIERS, USE OF BOROUGH EQUIPMENT, EVIDENCE WITH RESPECT TO VEHICLES PARKED, LEFT OR OTHERWISE IN VIOLATION OF SNOW EMERGENCY, AND PENALTIES FOR VIOLATION; (6) LARGE VEHICLES, INCLUDING: DEFINITIONS, LARGE VEHICLES, UNLICENCED AND UNINSPECTED MOTOR VEHICLES, BOATS AND TRAILERS, AND PENALTIES FOR VIOATION; AND REPEALING CERTAIN ORDINANCES INCONSISTENT WITH THE PROVISIONS OF THIS ORDINANCE

WHEREAS, the following Ordinances (collectively, the "Vehicles and Traffic Ordinances") established rules and regulations regarding the operation and parking of vehicles and traffic within the Borough of Fleetwood, Berks County, Pennsylvania (the "Borough"):

Ordinance No. 176, as amended, established regulations regarding parking upon the public streets within the Borough;

Ordinance No. 351, as amended, established stop intersections within the Borough;

Ordinance No. 297, as amended, established regulations regarding trucks within the Borough;

Ordinance Nos. 317, 397, and 608 established one way streets within the Borough;

Ordinance No. 518, as amended, established regulations regarding snow emergencies within the Borough; and

Ordinance No. 547, as amended, established regulations regarding large vehicles within the Borough.

WHEREAS, the Borough Council desires to amend and restate in their entirety the Vehicles and Traffic Ordinances.

NOW THEREFORE, BE IT ORDAINED AND ENACTED by the Borough Council of the Borough of Fleetwood, Berks County, Pennsylvania, and it is hereby ordained and enacted by the authority of the same, as follows:

SECTION 1. The Vehicles and Traffic Ordinances are hereby amended and restated in their entirety, as follows:

Article I - General Regulations; Parking

§227-1. Definitions

As used in this Article, the following terms shall have the meanings indicated:

BOROUGH - The Borough of Fleetwood, Berks County, Pennsylvania, with application made to the Borough being made to the Borough Council.

GREEN ZONE - All streets, roads, alleys, dead end streets and cul-de-sac streets, north of and including Arch Street, with the exception of East Vine Street.

PARKING - As the standing of any vehicle, excepting a police or fire department vehicle or ambulance, whether occupied or not upon a highway, a public street, or upon public property other than temporarily for the purpose of and while actually engaged in loading or unloading or in obedience to traffic regulations or traffic signs and signals.

TRAFFIC - Includes and relates to kinds of vehicles, buses, and to pedestrians.

VEHICLE - Any motor vehicle, trailer, tractor, bicycle, wagon, cart or other conveyance.

RED ZONE - All streets, roads, alleys, dead-end streets and cul-de-sac streets not described as being in the Green Zone.

§227-2. Rules and Regulations

The following rules and regulations shall be observed within the boundary limits of the Borough, under the penalties herein provided:

A. It shall be unlawful for any person or persons, whether principal or agent, to willfully or unnecessarily obstruct, delay, interfere with or annoy or cause injury, danger, discomfort, or inconvenience with the passage or movement of any vehicle, or be a party hereto, on or along any street, boulevard, alley, lane, square and/or sidewalk in the Borough, unless express permission is granted by a Borough Police Officer or some other person designated by the Borough.

B. It shall be unlawful for any person or persons, firm or corporation, or their agents, to place or cause to be placed on any street, boulevard, alley, lane, square, or sidewalk in the Borough, anything that may obstruct the same or prevent or hinder the free and full use of the same without danger, discomfort, or inconvenience, unless express permission is granted by a Borough Police Officer or some other person designated by the Borough.

C. The Borough may direct that all traffic and parking be prohibited or limited on thoroughfares or sections of thoroughfares, or permit parking where otherwise parking would be prohibited when unusual temporary occasions or exigencies arise or thoroughfares or adjoining premises are being used for special temporary purposes.

D. Automatic traffic signal devices and the zoning of streets and highways at intersections by safety zones, left-hand turn zones, or otherwise by designated lines or marks shown on the surface of the streets for the purpose of regulating and controlling traffic and for the protection of life and property, are hereby adopted.

E. When "parking", vehicles shall be drawn up to the right-hand curb and stopped not more than eight (8) inches from the curb and parallel thereto; unless lines, arrows, or other directions are applicable to the particular case.

F. Space not exceeding twenty-five feet (25') may be limited for entrance to premises of a public character, Borough Hall, post office, public school, bank, church, hotel, and similar institutions, and approved by the Borough. Signs for all such usage shall be uniform and shall be furnished by the Borough.

G. Operators of vehicles and pedestrians shall observe and obey signals of police officers or the Borough to proceed, turn or stop, and/or any other directions.

H. Operators of vehicles and pedestrians shall observe and obey any device using colored lights or words indicating "STOP" or "GO", or any combination thereof, whether manually, electrically, or mechanically operated.

I. It shall be unlawful for the operator of any vehicle or bus to drive between the vehicles comprising a funeral, parade, or other authorized procession while they are in motion, provided said vehicle is conspicuously so designated.

J. It shall be unlawful for the operator of any vehicle or bus to drive over unprotected hose of the Fire Department when laid on any street or thoroughfare for use at any fire or alarm of fire without the consent of the Fire Chief or Fire Department official command.

K. Every person propelling a push cart, or riding bicycle, or an animal, upon any roadway or thoroughfare of the Borough and every person driving any animal, shall be subject to the provisions of this Ordinance applicable to the operator of any vehicle except those provisions which by their very nature would have no application.

L. Any vehicles, animals, materials and things on the highways and sidewalks of the Borough contrary to the provisions of this Ordinance are hereby declared to be nuisances and the Borough and/or any Borough Police Officer is hereby directed and empowered to remove or have the same removed and placed in storage until charges, expenses, and fines are paid. If the charges, expenses, and fines are not paid within ten (10) days, the Borough Council shall advertise and sell the vehicle or property to pay the same, and refund the surplus, if any, to the owner; or, if the owner is unknown, to pay the same to the Borough Treasury for disposition.

M. It shall be unlawful for any person to place any sign and/or paint any curb or street to regulate traffic on the highways of the Borough, except under proper municipal authority.

§227-3. Parking Prohibited at All Times

Parking shall be prohibited at all times upon the streets and portions of streets, as follows:

Name of Street	Side	Location
West Arch Street	South	From a point 72 feet west of the western side of Almond Alley to a point 135 feet west of Almond Alley
East Arch Street	North	For a distance of 55 feet from the northeast corner of the intersection of North Franklin Street and East Arch Street
East Arch Street	North	For a distance of 55 feet from the northwest corner of the intersection of North Franklin Street and East Arch Street
East Arch Street	South	For a distance of 55 feet from the southeast corner of the intersection of North Franklin Street and East Arch Street

Name of Street	Side	Location
East Arch Street	South	For a distance of 55 feet from the southwest corner of the intersection of North Franklin Street and East Arch Street
East Linden Street	North	From the intersection of the driveway of 533 East Linden Street eastwardly for a distance of 120 feet to the parking lot for Clover Crossing
East Locust Street	North	From South Franklin Street to Thorn Alley
East Locust Street	North	Beginning at a point 393 feet west of the northwest corner of the intersection of East Locust Street and South Buttonwood Street, thence extending in a westerly directly along the north side of East Locust Street, a distance of 158 feet
East Locust Street	Both	Between South Buttonwood Street and Willow Street
East Locust Street	South	For a distance of 50 feet east of South Buttonwood Street
East Locust Street	South	For a distance of 50 feet east of South Franklin Street
East Locust Street	North	For a distance of 300 feet west of the intersection of East Locust Street and South Buttonwood Street
East Locust Street	South	For a distance of 396 feet west of the intersection of East Locust Street and South Buttonwood Street
East Locust Street	South	For a distance of 50 feet east of the intersection of East Locust Street and Walnut Street
East and West Main Streets	North and South	Western Borough line to the intersection of North Beech Street and Fleetwood Avenue
Fleetwood Avenue	East and West	Between the intersection of North Beech Street and East Main Street and East Arch Street
Forrest Street	West	From Friendship Drive on the north end of Forrest Street

Name of Street	Side	Location
Forrest Street	East	From Foundry Alley to a point 134 feet south of the southeast corner of Main Street and Franklin Street
Friendship Drive	North	From Forrest Street to the west end of Friendship Drive
Green Street	West	For a distance of 60 feet south of the intersection of West Vine Street and Green Street
Heritage Drive	South	From Friendship Drive to the west end of Heritage Drive
Hickory Alley	North	Where said alley abuts the Fleetwood Community Center between Pearl Alley and the Fleetwood Community Center Parking Lot
Hoffman Alley	East	A Distance of 20 feet south of the intersection of Hoffman Alley and East Locust Street
Hoffman Alley	West	Between East Locust Street and Linden Alley
New Alley	East and West	Entire Length
North Chestnut Street	West	Between Washington Street and Hickory Alley
North Chestnut Street	East	From the intersection of West Main Street and North Chestnut Street to a point 72 feet north from the northeast corner of North Chestnut Street and Myrtle Alley
North Chestnut Street	East	From the intersection of West Washington Street and North Chestnut Street to a point 20 feet south from the northeast corner of North Chestnut Street and West Washington Street
North Chestnut Street	East	Beginning at the northeast corner of North Chestnut Street and West Main Street and proceeding north on North Chestnut Street to the southeast corner of North Chestnut Street and West Washington Street

Name of Street	Side	Location
North Franklin Street	East and West	Between Borough Line and the intersection of East and West Main Streets
North Richmond Street	East	For a distance of 50 feet south of West Washington Street
South Buttonwood Street	West	For a distance of 30 feet south of the intersection of South Buttonwood Street and East Main Street
South Franklin Street	West	For a distance of 38 feet south of the intersection of South Franklin Street and Locust Street
South Franklin Street	West	In a space 50 feet in length from a point commencing 81 feet south of the intersection of South Franklin Street and Locust Street
South Franklin Street	East	For a distance of 100 feet north of the intersection of South Franklin Street and East Locust Street
South Franklin Street	East	For a distance of 50 feet south of the intersection of South Franklin Street and East Locust Street
South Franklin Street	East	For a distance of 50 feet south of the intersection of South Franklin Street and Main Street
South Franklin Street	East	From the intersection of South Franklin Street and East Locust Street 120 feet in a southerly direction to the Reading Co. right-of-way
South Richmond Street	East and West	Between Jackson Street and West Main Street
South Walnut Street	East	Between East Locust Street and Linden Alley
South Walnut Street	East	For a distance of 30 feet north of the intersection of South Walnut Street and East Main Street
West Arch Street	North	For a distance of 30 feet west of School Alley

Name of Street	Side	Location
West Locust Street	South	From South Richmond Street to South Franklin Street
West Locust Street	North	From South Franklin Street to the handicap parking zone
West Locust Street	South	Between South Franklin Street and South Richmond Street for a distance of 62 feet west of the intersection of West Locust Street and South Franklin Street
West Locust Street	South	Between South Franklin Street and South Richmond Street in a westerly direction for a distance of 30 feet to the intersection of West Locust Street and South Richmond Street
West Locust Street	South	From a point 100 feet east of the intersection of West Locust Street and South Richmond Street, to a point 244 feet in an easterly direction from the point of beginning
West Poplar Street	South	A point commencing 95 feet from the intersection of South Franklin Street and Poplar Street in a westerly direction for a distance of 32 feet. Said 32 foot area abuts a private driveway area
West Poplar Street	South	From the intersection of South Franklin Street and West Poplar Street, a distance of 59 feet
West Vine Street	South	For a distance of 60 feet east of the intersection of West Vine Street and Green Street
West Vine Street	North	In a space 130 feet in length a distance of 344 feet west of the intersection of West Vine Street and North Forest Street
West Vine Street	South	Between South Richmond Street and North Green Street
West Vine Street	South	From the intersection of West Vine Street and North Forest Street in a westerly direction for a distance of 344 feet to the Borough garage driveway

Name of Street	Side	Location
North Willow Street	East	For a distance of 55 feet from the southeast corner of the intersection of East Main Street and North Willow Street

Appropriate official signs shall be placed at convenient locations along the aforementioned streets where parking is prohibited.

Upon completion of each stage of the Pennsylvania Department of Transportation construction project within the Borough, enforcement of the parking prohibitions along the affected streets will be strictly enforced.

§227-4. Time Limit Parking

No person shall park a vehicle between the hours specified below of any day, except Sundays and legal holidays, upon any of the streets or parts of streets described below:

Name of Street	Side	Time Limit	Hours	Location
East Locust Street	North	2 Hours	All Day	In a space 66 feet in length a distance of 406 feet east of the intersection of East Locust Street and South Franklin Street
Foundry Alley	West	2 Hours	All Day	From South Richmond Street to South Franklin Street
South Franklin Street	East	20 Minutes	7:00 a.m. to 5:00 p.m.	From Locust Street to Foundry Alley
South Franklin Street	East	20 Minutes	7:00 a.m. to 5:00 p.m.	From a point 52 feet south of the southeast curb corner of East and West Main Street and South Franklin Street to a point 114 feet south of the southeast curb corner of East and West Main Street and South Franklin Street
South Franklin Street	West	20 Minutes	7:00 a.m. to 5:00 p.m.	From East and West Main Street to Foundry Alley

Name of Street	Side	Time Limit	Hours	Location
North Maple Street	Both	2 Hours	7:30 a.m. to 5:30 p.m. during school hours	Beginning at the intersection of North Maple Street and North Richmond Street and proceeding south on North Maple Street for a distance of 260 feet to Cambridge Court
North Richmond Street	East	2 Hours	7:30 a.m. to 3:30 p.m.	Between East and West Main Street and Wood Alley
North Richmond Street	West	2 Hours	7:30 a.m. to 5:30 p.m. during school hours	Beginning 453 feet north of North Maple Street and proceeding south on North Richmond Street for a distance of 1,480 feet to the northwest corner of North Richmond Street and West Greenway Street
North Richmond Street	West	2 Hours	7:30 a.m. to 5:30 p.m., except Saturday, Sunday and Legal Holidays	Beginning on the southwest corner of North Richmond Street and West Somerset Street and proceeding south on North Richmond Street to the northwest corner of North Richmond Street and West Washington Street
Publically owned parking lot		2 Hours	7:00 a.m. to 9:00 p.m.	Bounded on the east side by property now or formerly owned by Arthur B. Counts and Beverly Counts, his wife.
Publically owned parking lot		2 hours	7:00 a.m. to 9:00 p.m.	Bounded on the north side by Myrtle Alley
Publically owned parking lot		2 Hours	7:00 a.m. to 9:00 p.m.	Bounded on the south side by a 20 foot wide unnamed alley contiguous with a building currently known as Miller's Food Market
Publically owned parking lot		2 Hours	7:00 a.m. to 9:00 p.m.	Bounded on the west side by Pearl Alley

Name of Street	Side	Time Limit	Hours	Location
South Franklin Street	West	2 Hours	All	In an area designated as a loading zone 50 feet in length between East Locust Street and the railroad crossing; said loading zone area shall be no loser than 50 feet from the railroad crossing
West Spruce Street	North	2 hours	7:00 a.m. to 9:00 p.m.	Three parking spaces on the north side of West Spruce Street that are adjacent to the intersection of West Spruce Street and South Richmond Street
West Locust Street	North	2 Hours	All	An area designated as a loading zone from the end of the stop sign zone at the intersection of West Locust Street and South Richmond Street easterly for a distance of 220 feet to the loading dock at the Garden State Tannery
West Locust Street	South	2 Hours	All	Between South Franklin Street and South Richmond Street in a westerly direction in a designated area 60 feet in length
West Locust Street	South	2 Hours	All	Between South Franklin Street and South Richmond Street in a westerly direction in an area designated as a loading zone 312 feet in length
West Vine Street	South	10 Minutes	6:00 p.m. to 8:30 p.m. on Thursday and Friday 9:00 a.m. to 12:00 p.m. on Saturday	Commencing from a point 59 feet west of the intersection of North Maple Street and West Vine Street and extending along the south side of West Vine Street a distance of 44 feet from said point
West Vine Street	North	10 Minutes	All	From the intersection of West Vine Street and North Richmond Street east to the school driveway entrance

Name of Street	Side	Time Limit	Hours	Location
West Washington Street	South	20 Minutes	All	In a space 50 feet in length a distance of 210 feet west of the intersection of West Washington Street and North Franklin Street

Appropriate official signs shall be placed at convenient locations along the aforementioned streets where parking is limited during certain hours.

§227-5. Parking Prohibited Certain Hours

No person shall park a vehicle between the hours specified below of any day, upon any of the streets or parts thereof described below:

Name of Street	Side	Hours	Days	Location
North Richmond Street	West	7:30 a.m. to 3:00 p.m.	Monday through Friday, except legal holidays	Between West Main Street and West Washington Street
North Richmond Street	West	7:30 a.m. to 5:30 p.m.	Monday through Saturday, except legal holidays	Between West Vine Street and West Washington Street
North Richmond Street	East	7:30 a.m. to 5:30 p.m.	Monday through Friday, except legal holidays	Beginning 436 feet north of West Vine Street and proceeding north on North Richmond Street for a distance of 1,913 feet
South Buttonwood Street	Both	3:00 p.m. Saturday until 12:00 a.m. Monday		Between East Main Street and East Locust Street

Name of Street	Side	Hours	Days	Location
West Arch Street	South	7:00 a.m. to 5:00 p.m.	Monday through Friday, except legal holidays	From Pearl Alley 390 feet in an easterly direction to Almond Alley
West Vine Street	North	7:00 a.m. to 5:30 p.m.	Monday through Saturday, except legal holidays	Between the intersection of West Vine Street and Green Street and the intersection of West Vine Street and North Franklin Street

Appropriate official signs shall be placed at convenient locations along the aforementioned streets where parking is prohibited during certain hours.

§227-6. Municipal Parking Spaces

No person shall park a vehicle in any Municipal parking lot without a Municipal Parking permit visible in the front window of the vehicle, either on the dashboard or hanging from the rear view mirror.

No person shall repair a vehicle or perform maintenance on a vehicle in a Municipal parking lot. All vehicles must be licensed and with current inspections. Municipal parking lots shall be designated as follows:

Lot	Location
Tannery Lot	Old Tannery site, bounded by South Richmond Street, Foundry Alley, South Franklin Street and West Locust Street
North Main Street Lot	Behind the northern side store fronts on West Main Street

§227-7. Handicapped Parking

The following locations are hereby declared to be handicapped parking spaces, and official "No Parking" and "Handicapped Only" signs shall be placed at convenient locations along the streets where parking is prohibited or designated for handicap use only. Parking for the handicapped only shall be permitted as follows:

A. In a space 20 feet in length on the north side of East Arch Street a distance of 120 feet west of the intersection of East Arch Street and Laurel Street.

B. In a space 26 feet in length on the north side of West Arch Street a distance of 44 feet east of the intersection of West Arch Street and Green Street.

C. In a space 60 feet in length on the north side of West Locust Street a distance of 36 feet west of the intersection of West Locust Street and South Franklin Street.

D. In a space 20 feet in length on the south side of West Arch Street a distance of 90 feet east of the intersection of Pearl Alley and West Arch Street(near the handicapped entrance to the Fleetwood Community Center Building)

E. One parking space for the handicapped only shall be situated at the Fleetwood Community Center Building parking lot and shall be designated by the Chief of Police.

F. In a space 24 feet in length on the east side of North Richmond Street a distance of 124 feet south of the intersection of North Richmond Street and West Arch Street.

G. For periods not in excess of 10 minutes in a space 58 feet in length on the north side of West Vine Street a distance of 341 feet east of the intersection of West Vine Street and North Richmond Street.

H. In a space 30 feet in length on the west side of North Richmond Street a distance of 82 feet south of the intersection of North Richmond Street and West Arch Street.

I. In a space 42 feet in length on the west side of North Laurel Street a distance of 160 feet north of the intersection of North Laurel Street and East Arch Street.

§227-8. Overnight Parking Prohibited

Overnight parking shall be prohibited at the following locations:

Lot	Location
Community Center Lot	Behind the Fleetwood Community Center building
Community Annex Lot	Across the street from the Fleetwood Community Center building

§227-9. Authority of Police

A. It shall be the duty of the Police Department of the Borough of Fleetwood to enforce the provisions of this Ordinance, provided that in the event of a fire or other emergency, or to expedite traffic or safeguard pedestrians, officers of the Police or Fire Department may direct traffic as conditions may require, notwithstanding the provisions of this Ordinance.

B. It shall be unlawful for any person to refuse or fail to comply with any lawful order, signal, or direction of a Police Officer.

C. The Council of the Borough of Fleetwood may appoint additional individuals, identified as "Parking Enforcement" who shall also have the duty to enforce the provisions of this Ordinance. The "Parking Enforcement" shall have authority limited to enforcement of this Ordinance alone and shall have no additional police authority. Individuals appointed as "Parking Enforcement" shall serve as employees of the Borough. "Parking Enforcement" shall have specific authority as follows:

1. To supervise any parking area owned by the Borough;
2. To direct traffic within a Municipally owned parking lot;
3. To issue citations to vehicles which are not parked in accordance with the provisions of this Ordinance; and
4. To represent the Borough of Fleetwood at any District Justice hearing and to testify, if necessary, in support of any parking citation issued.

§227-10. Penalties

Any person who violates any of the provisions of this Ordinance shall, upon conviction by any District Justice or by the Court upon hearing or appeal, pay a fine or penalty as follows, or in default thereof, undergo imprisonment in the Berks County Prison for a period not exceeding five (5) days.

Penalty	Violation
\$25.00	Parking on any street in violation of this Ordinance
\$25.00	Parking in a time designated space in violation of the time designation
\$50.00	Parking in a Municipal Parking Lot requiring a permit in violation of this Ordinance
\$25.00	Any and all other violations of this Ordinance

The penalties indicated above for violations of this Ordinance may be modified by Resolution of the Borough of Fleetwood at any time.

Article II - Stop Intersections

§227-11. Stop Intersections

A. The intersections described below are hereby established as stop intersections, and official stop signs shall be erected in such a position upon the first-named highway as to face traffic approaching the second-named highway in the direction or directions indicated. All vehicles and tractors approaching any such intersection upon the first-named highway, in the direction or directions indicated in each case, shall come to a full stop, within a reasonable distance, before entering such intersection:

Stop Sign on	Direction of Travel	At Intersection of
Almond Alley	Both	Hickory Alley
Almond Alley	North	Hickory Alley
East and West Arch Streets	Both	North Franklin Street
West Arch Street	Both	North Richmond Street
East Arch Street	Both	Fleetwood Avenue
North and South Beech Streets	Both	East Main Street
North Beech Street	North	East Arch Street
Brookfield Drive	North	Springfield Drive
Brookfield Drive	South	Brookfield Drive
North Buttonwood Street	North	East Race Street
Buttonwood Street	North	Locust Street
Buttonwood Street	North	Main Street
Buttonwood Street	South	Arch Street
Cambridge Court	South	Maple Street
Cedar Street	Both	Richmond Street
Cedar Street	West	Franklin Street

Cedar Street	Both	Walnut Street
Chestnut Street	Both	Somerset Street
Chestnut Street	North	Greenway Street
Chestnut Street	Both	Arch Street
Chestnut Street	Both	Vine Street
Chestnut Street	South	Main Street
Dogwood Drive	South	At both intersections with East Locust Street
East Arch Street	Both	North Willow Street
East Cedar Street	East	South Willow Street
East Locust Street	Both	Oak Street
East Locust Street	Both	South Beech Street
East Locust Street	Both	Hickory Drive
East Locust Street	Both	At both intersections with Hickory Drive and Dogwood Drive at East Locust Street (two four-way intersections)
East Main Street	East	Oak Street
East Washington Street	West	North Willow Street
East Washington Street	Both	North Beech Street
East Washington Street	East	Laurel Street
East Washington Street	West	North Willow Street
Elm Street	East	Richmond Street
Evergreen Lane	North	East Locust Street
Evergreen Lane	South	Hickory Drive
Fieldcrest Court	East	Brookfield Drive
Forest Street	Both	Greenway Street
Forest Street	North	Walnuttown Road
Forest Street	Both	Friendship Drive
Forest Street	Both	Walnuttown Road
Forest Street	South	Vine Street
Franklin Street	South	Main Street

Friendship Drive	East	North Richmond Street
Green Street	North	Vine Street
Green Street	South	Arch Street
Greenway Street	West	Forest Street
Heritage Drive	Both	Forest Street
Heritage Drive	North	Friendship Drive
Hickory Alley	Both	Almond Alley
Hickory Alley	Both	Pearl Alley
Hickory Alley	East	Pearl Alley
Hickory Alley	Both	Pear Alley
Hickory Drive	Both	East Locust Street
Hickory Drive	North	At both intersections with East Locust Street
Jackson Street	East	Richmond Street
Laurel Street	Both	Arch Street
Laurel Street	Both	Race Street
Laurel Street	North	Vine Street
Laurel Street	South	Main Street
Linden Street	West	Beech Street
Linden Street	Both	Oak Street
Locust Street	Both	Franklin Street
Locust Street	Both	Richmond Street
Locust Street	Both	Willow Street
Locust Street	East	Franklin Street
Locust Street	Both	Walnut Street
Main Street	West	Fleetwood Avenue
Maple Street	North	North Richmond Street
Maple Street	Both	Greenway Street
Maple Street	Both	Race Street
Maple Street	East	North Richmond Street
Moss Alley	Both	West Cedar Street

Myrtle Alley	East	Wintergreen Alley
Myrtle Alley	West	Franklin Street
New Alley	Northeast	Pine Street
North Chestnut Street	South	West Greenway Street
North Laurel Street	Both	East Arch Street
North Richmond Street	Both	Maple Street
North Richmond Street	Both	West Greenway Street
North Richmond Street	Both	Washington Street
North Richmond Street	Both	Walnuttown Road
Oak Street	Both	East Main Street
Oak Street	West	Fleetwood Avenue
Park Drive	South	Legislative Route 06117
Pear Alley	Both	Hickory Alley
Pearl Alley	Both	Hickory Alley
Pine Street	East	Willow Street
Pine Street	Both	Franklin Street
Pine Street	Both	Richmond Street
Pine Street	East	Willow Street
Poplar Street	Both	Richmond Street
Poplar Street	East	South Franklin Street
Private Drive leading from Fleetwood Warehouse Exit Pinnacle	South	West Poplar Street
Race Street	Both	Chestnut Street
Race Street	West	Franklin Street
Richmond Street	Both	Arch Street
Richmond Street	Both	Main Street
Richmond Street	Both	Vine Street
Salem Circle	West	Forest Street
Somerset Street	Both	Maple Street

Somerset Street	West	Forrest Street
South Beech Street	Both	East Locust Street
South Buttonwood Street	South	East Locust Street
South Chestnut Street	South	West Poplar Street
South Oak Street	North	East Locust Street
South Oak Street	South	East Locust Street
South Walnut Street	South	East Pine Street
South Walnut Street	North	East Cedar Street
Spring Street	Both	Forrest Street
Spring Street	Both	Maple Street
Spring Street	East	Forrest Street
Springfield Drive	East	Brookfield Drive
Springfield Drive	West	North Richmond Street
Spruce Street	East	South Franklin Street
Spruce Street	West	Richmond Street
Vine Street	Both	Franklin Street
Vine Street	Both	Maple Street
Vine Street	Both	Richmond Street
Vine Street	Both	Forrest Street
Walnut Street	Both	Washington Street
Walnut Street	Both	Locust Street
Walnut Street	Both	Main Street
Walnut Street	Both	Washington Street
Walnut Street	South	Arch Street
Walnuttown Road	Both	Forrest Street
Walnuttown Road	East	North Richmond Street
Washington Street	Both	Richmond Street
Washington Street	Both	Franklin Street
Washington Street	Both	Richmond Street
Washington Street	East	Fleetwood Avenue

Washington Street	West	Chestnut Street
West Greenway Street	Both	North Maple Street
West Race Street	East	North Richmond Street
West Spring Street	East	North Forrest Street
Westfield Place	West	Spring Street
Willow Street	Both	Main Street
Willow Street	North	Arch Street
Willow Street	South	Locust Street
Wintergreen Alley	South	Main Street

B. All persons violating any provisions of this Ordinance which violations do not constitute an offense under the provisions of the Motor Vehicle Code of the Commonwealth of Pennsylvania, shall, upon summary conviction before a District Justice or other court of competent jurisdiction, pay a fine of Twenty-Five Dollars (\$25.00) and the costs of prosecution, and in default thereof shall undergo imprisonment for not more than five (5) days. The penalties indicated above for violations of this Ordinance may be modified by Resolution of the Borough of Fleetwood at any time.

Article III - Truck Restrictions

§227-12. Definitions

As used in this Article, the following terms shall have the meanings indicated:

Truck - Any self-propelled motor vehicle in excess of 10,000 pounds registered gross vehicle weight designed and used primarily for transporting or hauling property, including truck tractors designed to pull trailers or semi-trailers.

§227-13. Truck Restrictions

A. The following highways and locations are established, confirmed and ratified as restricted highways upon which no truck, truck trailer, or tractor-trailer having a registered gross weight, either solely or in combination, exceeding 10,000 pounds shall be operated, except for such vehicles as are legitimately making a local pickup or delivery of goods or merchandise at a place located within the limits of the highway where such traffic is prohibited; otherwise, all such truck traffic is excluded from and shall not be operated upon such highways in the locations indicated below:

Name of Street	Limits
Arch Street	Between Richmond Street and Fleetwood Avenue
Cedar Street	From South Richmond Street to the dead end at South Franklin Street
East Pine Street	From South Franklin Street to South Willow Street
North Willow Street	From East Main Street to East Arch Street
South Franklin Street	From Poplar Street
Spruce Street	From South Richmond Street to South Franklin Street
West Pine Street	From South Franklin Street to South Richmond Street

B. Trucks in excess of 10,000 pounds registered gross weight are only permitted to turn right from Hoffman Alley onto East Locust Street.

C. The proper Borough officials shall forthwith erect signs to be placed at the intersection which precedes the restricted area to adequately inform the traveling public. The sign shall bear in large, legible letters the following inscription: "NO TRUCKS EXCEPT FOR LOCAL DELIVERY IN EXCESS OF 10,000 LBS. RGVW" or other similar wording.

D. Any person who shall violate or fail to conform to any of the provisions of this Ordinance shall, upon conviction thereof, be sentenced to pay a fine or penalty of not less than One Hundred Dollars (\$100.00), nor more than Five Hundred Dollars (\$500.00), and costs of prosecution, and in default of the payment of such fine and costs, be subject to imprisonment for not more than ten (10) days. The penalties indicated above for violations of this Ordinance may be modified by Resolution of the Borough of Fleetwood at any time.

Article IV - One Way Streets

§227-14. One Way Streets

A. The following are established as one-way streets and it shall be unlawful for any person to drive a vehicle on any one-way street other than in the direction established for traffic on that street:

Name of Street	Direction of Travel	Limits
East Locust Street	East	From South Franklin Street to Walnut Street

Elm Street	West	From South Chestnut Street to South Richmond Street
Foundry Alley	South	From South Richmond Street to South Franklin Street
Pearl Alley	North	From Main Street to Washington Street
South Chestnut Street	South	From Elm Street to West Poplar Street
South Franklin Street	South	From Main Street to Locust Street

B. Any person who violates any provision of this section shall, upon conviction, be sentenced to pay a fine of Ten Dollars (\$10.00), together with the costs of prosecution, or in default of the payment thereof, shall undergo imprisonment in the Berks County Prison for a period not to exceed five (5) days. The penalties indicated above for violations of this Ordinance may be modified by Resolution of the Borough of Fleetwood at any time.

Article V - Snow Emergencies

§227-15. Special Definitions

The following special definitions shall apply:

BARRICADE - Any object visible for one hundred feet (100') in clear weather that is used to block off any area of a Street.

CINDER - Any abrasive material to be put on hard snow or ice areas, including but not limited to, cinder, sand, fine gravel, sawdust, salt or fine crushed stone.

COMMON STREETS - Those streets or roadways that are not either Primary Snow Emergency Routes or Secondary Snow Emergency Routes as defined in this Section, and which are less than thirty feet (30') wide between curblines.

DIRECTOR - The Mayor, or in the absence of the Mayor, President of Council, or in the absence of the President of Council, the Chief of Police, or in the absence of the Chief, the highest currently in command in the police department.

PERSON- Any person, partnership, co-partner, corporation, joint stock company, syndicate, tenant, property owner (real and personal), occupant, lessor, or agent in control of a building.

PRIMARY SNOW EMERGENCY ROUTE - Those streets designated and marked as such in accordance with Section 227-16.

SECONDARY SNOW EMERGENCY ROUTE - Those streets designated and marked as such in accordance with Section 227-16.

SNOW MEASUREMENT - The average of three (3) or more readings in any area established by the Director.

SNOW TIRES - Any tires mounted on drive wheels of motor vehicles which are specifically designated by the manufacturers to give effective traction on snow, mud or ice covered streets by means of extra duty treads with special high traction patterns, except that no tire so defined shall be constructed to be a snow tire if it is worn to less than three-sixteenths inches tread depth or is damaged or worn to the extent that it's performance would be substantially impaired.

STREET-Any street that is a public thoroughfare located in the Borough.

TIRE CHAINS - Any hard metal chains mounted on drive wheels of motor vehicles which cross the tread of each tire laterally in at least eight (8) different places.

§227-16. Primary and Secondary Snow Emergency Routes Designated

A. The following Streets or portions of Streets within the Borough are designated as Primary Snow Emergency Routes:

Street	Portion
(1) Main Street	From East Borough Line to west Borough Line
(2) North Franklin Street	From Main Street north to the Fleetwood Borough Line
(3) South Richmond Street	From Main Street south to the Fleetwood Borough Line
(4) North Richmond Street	From Main Street north to the Fleetwood Borough Line
(5) West Arch Street	From North Franklin Street west to North Chestnut Street
(6) East Arch Street	From North Franklin Street east to Fleetwood Avenue

(7) Beech Street	From Main Street south to Locust Street
(8) Locust Street	South side only from Beech Street east to Fleetwood Borough Line
(9) Chestnut Street	From Main Street north to Arch Street
(10) Walnuttown Road	From North Richmond Street to Fleetwood Borough Line

B. The following Streets or portions of Streets within the Borough are designated as Secondary Snow Emergency Routes:

None at present.

C. In order to assist operators of vehicles in determining the Streets affected by this Ordinance, the Director shall cause to be placed on poles along Streets or portions of Streets listed in the subsections A. and B. of this Section, signs complying with the Pennsylvania Department of Transportation regulations to indicate that the Street or portion of a Street is a Snow Emergency Route.

§227-17. Parking on Primary Snow Emergency Routes

A. Whenever the Director finds, on the basis of falling snow, sleet or freezing rain, or on the basis of a forecast by the U. S. Weather Bureau or other weather forecasting service of snow, sleet or freezing rain, that weather conditions will make it necessary that motor vehicle traffic be expedited and that parking or standing on Borough Streets be prohibited or restricted for snow plowing and other purposes, the Director shall put into effect a parking prohibition on parts of or all Primary Snow Emergency Routes as necessary by declaring it in a manner prescribed in Section 277-23.

B. Notwithstanding the provisions of subsection A. of this Section, a parking prohibition shall automatically go into effect on any part of a Primary Snow Emergency Route on which there has been an accumulation of snow and / or ice of four (4) inches or more between 6:00 a.m. and 11:00 p.m.

C. Once in effect, a prohibition under this Section shall remain in effect until terminated by an announcement of the Director in accordance with Section 277-24, except that any Street area that has become substantially clear of snow and ice from curb to curb for the length of an entire block shall automatically be excluded from the prohibition under this Section. While the prohibition is in effect, no Person shall park or allow to remain parked any vehicle on any portion of a Snow Emergency Route to

which it applies. However, nothing in this Section shall be construed to permit parking at any time or place where it is prohibited by law or by any other Ordinance of the Borough.

§227-18. Parking on Secondary Snow Emergency Routes

A. Whenever the Director finds, on the basis of falling snow, sleet or freezing rain, or on the basis of a forecast by the U. S. Weather Bureau or other weather forecasting service of snow, sleet or freezing rain, that weather conditions will make it necessary that motor vehicle traffic be expedited and that parking or standing on Borough Streets be prohibited or restricted for snow plowing and other purposes, the Director shall put into effect a parking prohibition on parts of or all Secondary Snow Emergency Routes as necessary by declaring it in a manner prescribed in Section 277-23. The prohibition shall remain in effect until terminated by the Director in accordance with Section 277-24 of this Ordinance, except that any Street area which has become substantially clear of snow and ice from curb to median line for the length of an entire block shall automatically be excluded from the prohibition.

B. While the prohibition is in effect, no Person shall park a vehicle, or allow a vehicle to be remain parked on any Street to which it applies, at any time between 12:01 a.m. and 8:00 p.m. of an day except that:

1. Vehicles may be parked on the uneven Street numbered side of the Street on days with names that have the letter "U" in their spelling that is Sunday, Tuesday, Thursday and Saturday.

2. Vehicles may be parked on the even Street numbered side of the Street on days with names that do not have the letter "U" in their spelling that is Monday, Wednesday and Friday.

C. Nothing in this Section shall be construed to permit parking at any time or place where it is prohibited by law or by any other Ordinance of the Borough of Fleetwood.

§227-19. Parking on Common Streets

Whenever the Director finds, on the basis of the amount of snow and after Primary and Secondary Snow Emergency Routes have been opened, that parking on Common Streets must be prohibited or restricted for snow plowing and other snow removal purposes, the Director shall put into effect a parking prohibition on parts or all of Common Streets by giving twelve (12) hours advance notice in the manner prescribed by Section 277-23 of this Ordinance. Those prohibitions and restrictions shall remain in effect until terminated by the Director in accordance with Section 277-24 of this Ordinance, except that on any Street area which has become substantially clear of

snow and ice from curb to curb for the length of an entire block shall automatically be excluded from the prohibition or restriction.

§227-20. Condition of Motor Vehicles Operated on Snow Emergency Routes

A. No Person operating a motor vehicle on a Primary or Secondary Snow Emergency Route on which there is a covering of snow, sleet or ice shall allow that vehicle to become stalled wholly or partially because its drive wheels are not equipped with Tire Chains or Snow Tires providing effective traction.

B. No Person operating a motor vehicle on a part of any Snow Emergency Route on which there is a covering of snow, sleet or ice or on which there is a parking prohibition in effect shall allow that motor vehicle to become stalled the motor fuel supply is exhausted or the battery has become inoperative.

C. No Person shall operate a motor vehicle on any Snow Emergency Route on which there is a covering of snow, sleet or ice if that vehicle does not have all windows clear of snow and ice.

D. No Person shall operate a motorcycle, motor scooter or bicycle on any Snow Emergency Route on which there is a covering of snow or sleet, consisting of one (1) or more inches, or any presence of ice.

E. No Person shall operate a motor vehicle without Snow Tires or Tire Chains on any Snow Emergency Route on which there is a covering of snow, sleet or ice more than eight (8) inches in depth.

§227-21. Removal of Impounding and Returning Vehicles

Members of the Police Department are authorized to remove a vehicle or to have it removed from a Street when:

A. The vehicle is parked on a Snow Emergency Route on which a parking prohibition is in effect.

B. The vehicle is stalled on a Snow Emergency Route on which there is a covering of snow, sleet or ice and on which there is a parking prohibition or other operating restriction in effect, and the owner or Person who is or was operating the vehicle does not appear to be removing it, or it appears that the operator is not able to remove it, in accordance with the provisions of this Ordinance.

C. The vehicle is parked in violation of any parking provision of the law or any other Ordinance of the Borough and is interfering with or is about to interfere with snow removal operations.

§227-22. Stalled Vehicles

A. Whenever a vehicle becomes stalled for any reason, whether or not in violation of any other Section of this Ordinance, on any part of a Snow Emergency Route or other Borough Street on which there is a snow emergency parking prohibition or restriction in effect and on which there is a covering of snow, sleet or ice, the Person operating that vehicle shall take immediate action to move the vehicle by towing it or pushing it off that Snow Emergency Route or other Street either onto the first cross Street which is not a Primary or Secondary Snow Emergency Route or onto the public space portion of a nearby driveway. No Person shall abandon or leave his or her vehicle in the roadway of a Snow Emergency Route or other Borough Street on which there is a snow emergency parking prohibition or restriction in effect (regardless of whether he or she indicates, by raising the hood or otherwise, that the vehicle is stalled), except for the purpose of securing assistance during the actual time necessary to go to a nearby telephone or to a nearby garage, service station or other place of assistance and then to return without delay.

B. Any Person in charge of a Borough owned vehicle, or a personal vehicle being used to condition roads or plow snow, sleet or ice shall have authority to use that vehicle for pushing or otherwise moving any stalled vehicle remaining in violation of this Section, without the Borough's incurring liability for damage resulting to the vehicle.

§227-23. Declaration of Snow Emergency

The Director shall declare that a snow emergency exists. Every such declaration shall be announced publicly by means of a radio message requested to be broadcasted by local radio stations with a normal operating range covering the Borough. The Director may also have the declaration announced further in newspapers of general circulation in the Borough when feasible. Each announcement shall describe the action taken by the Director, including the time it became or will become effective, and shall describe the Streets or areas affected, its parking prohibition or restrictions and other traffic regulations declared by the Director, which shall not go into effect until at least two (2) hours after the first announcement.

§227-24. Termination of Parking Prohibition or Restriction

Whenever the Director finds that some or all of the conditions which gave rise to a parking prohibition or restriction in effect under this Ordinance no longer exist, the Director shall declare the prohibition or restriction terminated in the manner prescribed for announcements by this Ordinance for declaration of the snow emergency, and the termination shall become effective immediately upon announcement.

§227-25. Signs; Barriers; Use of Borough Equipment

A. In addition to the signs referred to in this Ordinance, Borough Council may have special signs or placards placed to indicate that a snow emergency is in force and any special parking restrictions in effect during that emergency.

B. The police department is authorized to Barricade any Street and to redirect traffic whenever necessary to plow, clear or otherwise remove snow. It shall be unlawful for any Person to drive a vehicle around, through or over any such Barricade.

C. Borough controlled or operated equipment may be driven or operated in any direction upon any Street.

§227-26. Evidence With Respect to Vehicles Parked, Left or Otherwise in Violation of Snow Emergency Provisions

With regard to a vehicle parked, left or otherwise in violation of any provision of this Ordinance, proof that the particular vehicle described in the complaint was parked, left or otherwise in violation of a provision of this Ordinance, together with proof that the defendant named in the complaint was at the time the registered owner of such vehicle, shall constitute prima facie evidence that the defendant was the Person who parked, left or otherwise operated the vehicle in violation of this Ordinance.

§227-27. Penalty for Violation

A. If at any time during a period of snow emergency declared under this Section, a Person shall park a motor vehicle or allow a motor vehicle to remain parked anywhere upon a Snow Emergency Route, that Person shall be guilty of a violation of this Ordinance, and upon conviction, shall be sentenced to pay a fine of not more than One Hundred Dollars (\$100.00) and costs, or in default thereof, undergo imprisonment in the Berks County Prison for a period not exceeding five days.

B. If at any time during a period of snow emergency declared under this Section, a Person shall operate a motor vehicle upon a Snow Emergency Route without having that vehicle equipped with Snow Tires or Tire Chains, or shall allow it to become stalled in violation of Section 227-22, that Person shall be guilty of a violation of this Ordinance, and upon conviction, shall be sentenced to pay a fine of One Hundred Dollars (\$100.00) and costs, or in default thereof, undergo imprisonment in the Berks County Person for a period not exceeding five days.

C. The fines defined in this Ordinance may be amended by Resolution of the Fleetwood Borough Council.

ARTICLE VII - Large Vehicles

§227-28. Definitions

The following words, terms or phrases shall have the meanings ascribed to them in this section.

COMMERCIAL VEHICLES – Any motor vehicle registered as a commercial vehicle and/or any vehicle which requires as a prerequisite to the operation of such Large Vehicle, the possession of a Pennsylvania Commercial Driver's License, including, but not limited to, tractor trailers and/or truck tractors, straight body trucks, flat bed trucks, storage trucks, refrigerator trucks, and tri-axles. For the purpose of this Ordinance, the term commercial vehicle excludes police, fire, or emergency vehicles, Borough vehicles, and any motor vehicle in the continuous process of making deliveries to or picking up items from a property on the highway or street.

ENFORCEMENT AGENCY – The Fleetwood Police Department shall be designated as the enforcement agency under this Ordinance.

GREEN ZONE - All streets, roads, alleys, dead end streets and cul-de-sac streets, north of and including Arch Street, with the exception of East Vine Street.

GOVERNING BODY – The Borough of Fleetwood elected Council.

LARGE VEHICLES – Any and all recreational, commercial or private vehicles (as defined herein) having a registered gross weight in excess of 11,000 pounds or having a width in excess of ninety-six 96 inches.

MOTOR VEHICLE – A vehicle which is self-propelled except a self-propelled wheel chair, an electric personal assistive mobility device, or a vehicle which is propelled solely by human power. Motor Vehicles include Large Vehicles as defined herein.

PRIVATE VEHICLE – A vehicle used for domestic non-commercial use.

RECREATIONAL VEHICLE – A vehicle used customarily for human inhabitation or recreational activities during tours or vacation periods including, but not limited to, travel homes, travel trailers, motor homes, truck campers, tent campers, trailers, boats and trailers, snowmobiles and trailers, and any other similar vehicle.

RED ZONE - All streets, roads, alleys, dead-end streets and cul-de-sac streets not described as being in the Green Zone.

§227-29. Large Vehicles

A. Restrictions in stopping, parking or leaving standing large vehicles on any street or alley. It shall be unlawful for any person to park or leave standing any type of

motorized or non-motorized Large Vehicle having a registered gross weight in excess of 11,000 pounds or having a width in excess of ninety-six (96) inches upon any street or alley within the Borough. Such motorized or non-motorized Large Vehicles may be parked temporarily in those areas for purposes of loading and unloading construction materials or equipment, household goods, furniture, residential refuse or recycling, or other merchandise, property or wares used in connection with a residence or other building, in which case the motorized or non-motorized Large Vehicle shall be removed immediately after the loading or unloading operation is completed. A period of twenty-four (24) hours shall be the maximum period of time permitted for such operations. Non-motorized Large Vehicles, referred to above, used in connection with the operation of a business and for commercial purposes may not be parked for loading and unloading purposes in those areas, unless temporarily parked in conjunction with the construction, maintenance, removal, repair or remodeling of a building located within 50 feet of the parked Large Vehicle.

B. Additional restrictions for large vehicles.

1. Restrictions on parking on streets. Except during the action of loading or unloading, it shall be unlawful for any person to park or leave standing any type of Large Vehicle upon any street, alley or cartway within the Borough so as to cause or create an impediment to traffic or obstruct the view of or proper sight triangle at any intersection.

2. Laying lines across sidewalks or streets prohibited. It shall be unlawful for any cords, hoses or lines of any kind to be laid or maintained across any public sidewalk, street, alley or cartway, except for the purpose of routine maintenance or loading or unloading of Large Vehicles.

3. Restrictions on operation of auxiliary equipment. It shall further be unlawful to operate any equipment auxiliary to any such Large Vehicle, such as generators, air compressors, air conditioners, or similar equipment, between sunset and sunrise.

4. Restrictions on permanent parking or storage.

i. It shall be unlawful for any person to permanently park or leave standing any type of Large Vehicle within the Borough, except that a Large Vehicle may be stored, unoccupied, upon private property, including but not limited to storage on private roads owned by or leased to the owner of such Large Vehicle, and in such areas, all Large Vehicles stored on private property must be located on a black top or concrete surface. All common parking areas and access roads or areas that are created or expanded after the adoption of this Ordinance shall be constructed of a hard, homogeneous, all-weather surface such as cement or asphalt or equivalent; shall be graded to provide convenient vehicular access and proper drainage; and shall be

maintained in good and usable condition. All existing common parking areas and access roads or areas shall be constructed and maintained with an aggregate base, cement or asphalt all-weather surface. The parking of Large Vehicles on any surface or the accessing of parking areas across any surface that is not in accordance with these regulations is strictly prohibited.

ii. Large Vehicles may be stored on driveways located in the front of properties. If a driveway exists on the side or rear of a property, the Large Vehicle must be stored on the side or rear of the property and not in the front of the property.

iii. No Large Vehicle shall be stored or parked so as to encroach upon or extend over any public sidewalk.

§227-30. Unlicensed/Uninspected Motor Vehicles; Boats/Trailers

A. Parking and storage of motor vehicles. Motor Vehicles without current license plates and/or current state inspection and emission stickers shall not be parked or stored on a residential or commercial zoned lot unless parked or stored in an enclosed garage. Boats or trailers shall not be stored on any street or alley within the Borough. There is no size or weight restriction applicable to Motor Vehicles referred to in this subsection as such Motor Vehicles are strictly prohibited unless parked or stored within an enclosed garage.

B. Occupation for living purposes prohibited. It shall be unlawful for any Recreational Vehicle to be occupied for living purposes within the Borough.

§227-31. Recreational Vehicles

In specific exception to the above rules and regulations regarding Large Vehicles, Recreational Vehicles may be parked on public roadways for no more than a two (2) week period in the Green Zone. Recreational Vehicle parking will only be permitted by request to and approval of Borough Council conditioned upon a showing that there will be no or minimal impact to the community. Motor vehicles may not be used to reside in at any time on public streets.

§227-32. Penalty.

A floating fine of Two Hundred Fifty Dollars (\$250.00) will be assessed for violation of this Ordinance. The fined in this Ordinance may be amended by Resolution of the Fleetwood Borough Council.

SECTION 3. The provisions of this Ordinance are severable, and if any section, sentence, clause, part or provision hereof shall be held to be illegal, invalid or unconstitutional by any court of competent jurisdiction, such decision of the court shall


not affect the remaining sections, sentences, clauses, parts or provisions of this Ordinance. It is hereby declared to be the intent of the Borough that such Ordinance would have been enacted if such illegal, invalid or unconstitutional section, sentence, clause, part or provision had not been included herein.

SECTION 2. All ordinances or parts of ordinances of this Borough which are inconsistent herewith are hereby repealed.


SECTION 3. This Ordinance shall become effective at the earliest date permitted by law following the date of its enactment.

ORDAINED and **ENACTED** as an Ordinance by the Borough Council of the Borough of Fleetwood, Berks County, Pennsylvania, in lawful session, duly assembled, this 25th day of July, 2016.

BOROUGH OF FLEETWOOD
Berks County, Pennsylvania


By 
Suzanne P. Touch, Council President

Attest:



(Assistant) Secretary

APPROVED as an Ordinance of the Borough of Fleetwood, Berks County, Pennsylvania, this 25 day of July, 2016.



Tammy Gore, Mayor

MUNICIPAL CERTIFICATION

I, DOREEN O'NEIL, (Assistant) Secretary, of the Borough of Fleetwood, Berks County, Pennsylvania, do hereby certify that the foregoing Ordinance No. 619 was advertised in the *Reading Eagle*, a daily newspaper of general circulation in the Borough of Fleetwood, on 7/18, 2016 and was duly enacted and approved as set forth at a regular meeting of the Borough Council held on July 25, 2016.

[SEAL]

Doreen M. O'Neil
(Assistant) Secretary